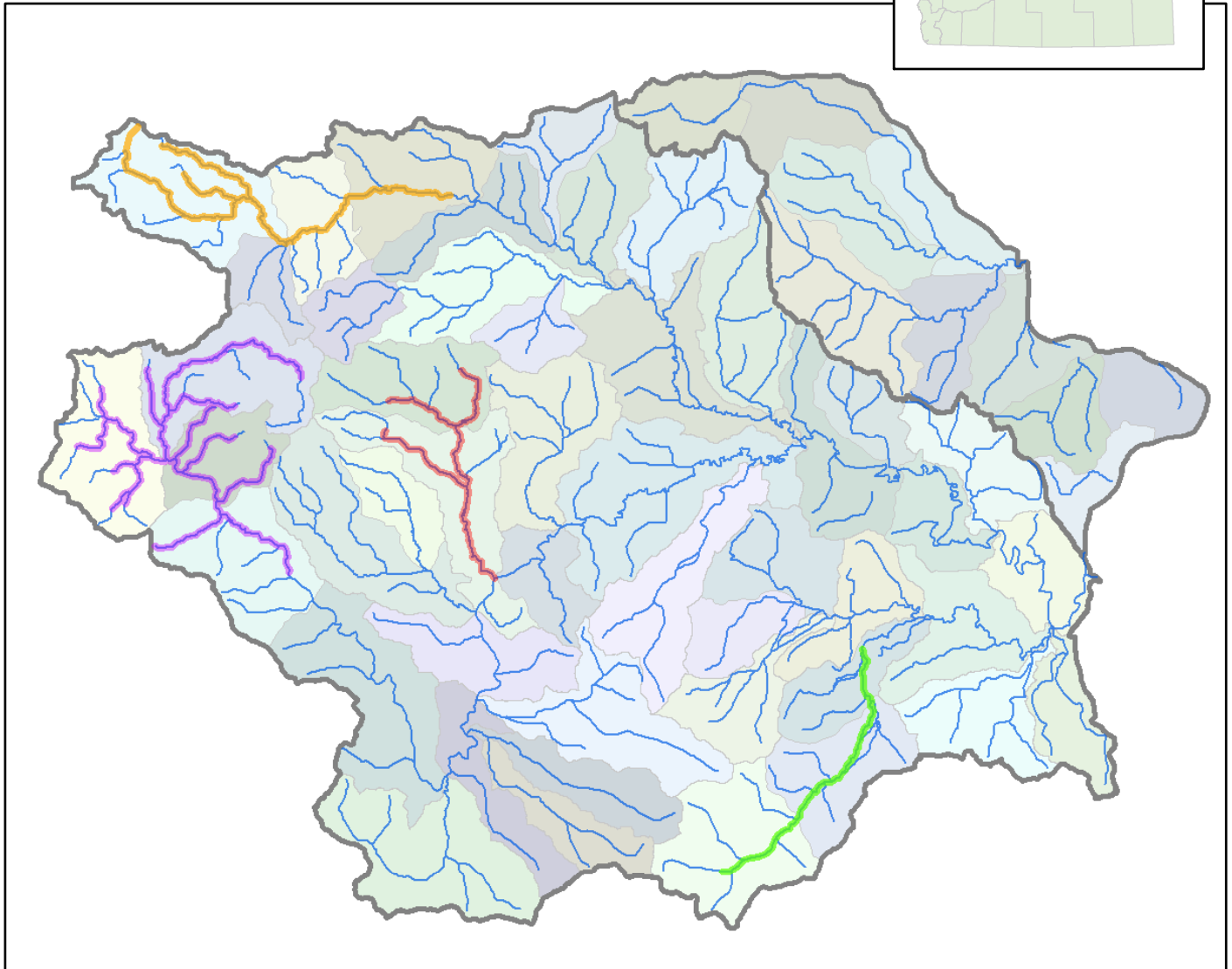


Luckiamute/Ash Creek/American Bottom Watershed Assessment

Aquatic Habitat Inventories

Map 8










0 1 2 4 Miles

Oregon North State Plane coordinate system
HARN datum, international feet



Data used to create this map were compiled from multiple sources and may not meet federal or state mapping accuracy standards. For specific data sources see the accompanying watershed assessment report. This map has no warranties as to its accuracy and is to be used for planning purposes only.

AHI Data by stream

-  Little Luckiamute River
-  Luckiamute River
-  Pedee Creek
-  Soap Creek
-  Study area
-  Streams
-  Catchments

